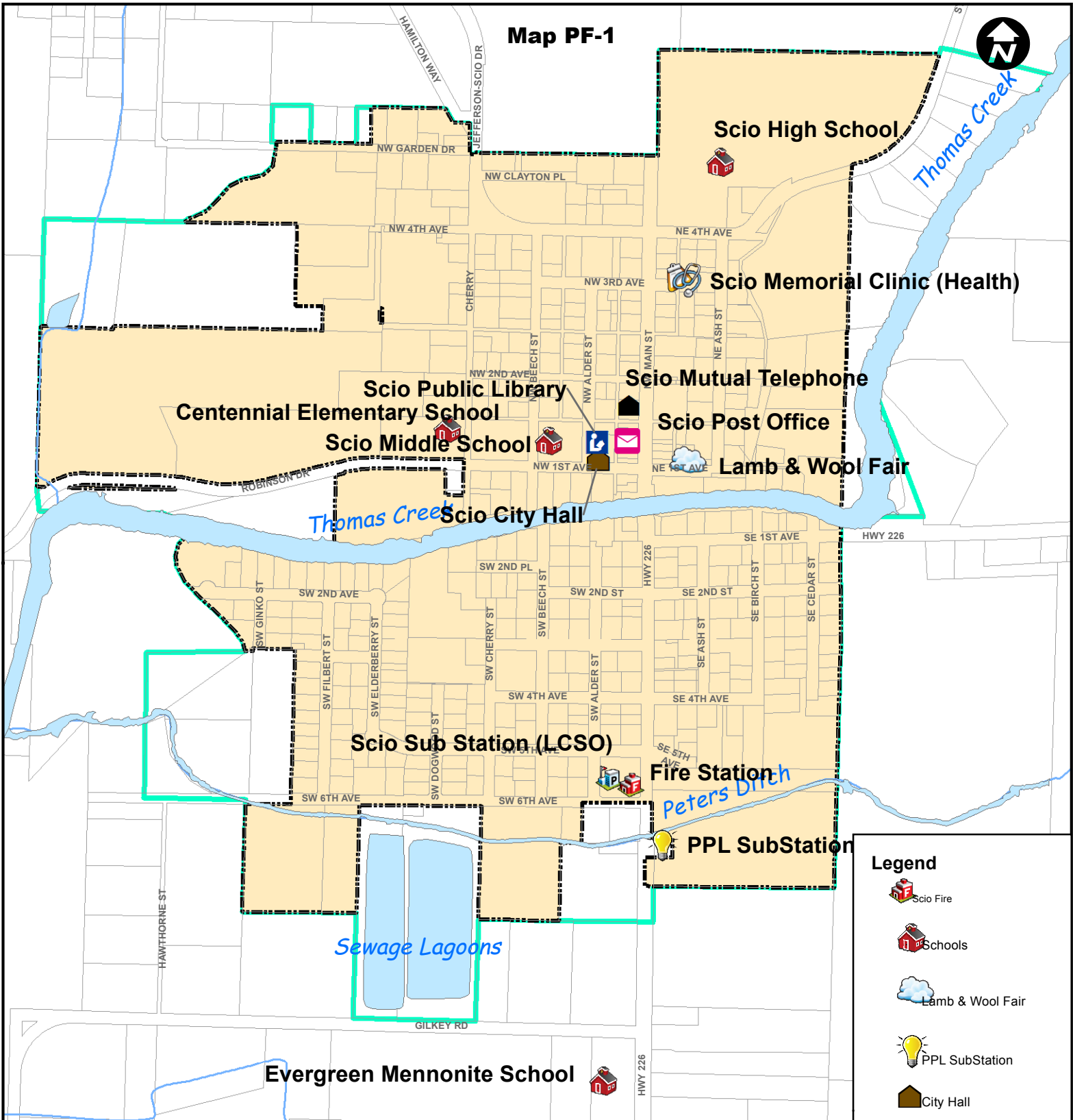






Map PF-1



Legend

-  Scio Fire
-  Schools
-  Lamb & Wool Fair
-  PPL SubStation
-  City Hall
-  Scio Memorial Clinic
-  Scio Mutual Telephone
-  Post Office
-  Public Library
-  LCSO Sub Station
-  City Limits
-  UGB



City of Scio

Government Facilities and Services - Scio, Oregon

Date: January 1, 2017



Map Created 01/01/2017.
Data Provided by the City
of Scio and Linn County.

This product is for informational purposes only and may not have been prepared for or be suitable for legal, engineering, or surveying purposes. Users of this information should review or consult the primary data and information sources to ascertain the suitability of the information.